



Weekly Report on COVID-19

COVID-19 සතිපතා වාර්තාව | COVID-19 வார அறிக்கை

Issue 2020 : 8

This report is based on COVID 19 cases from last 14 days

Period: 2020. 12. 28 to 2021. 01. 10

Published: 2021. 01. 11

COVID 19 Situation since 1st of January 2020

	Case	Deaths
Sri Lanka	48,380	232

Source: www.epid.gov.lk : 2021. 01. 11 : 10.45 am

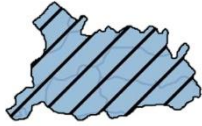
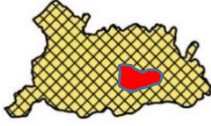
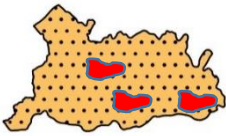

New cases reported in NWP

	Kurunegala	Puttlam	NWP
New cases reported from 2020. 12. 28	189	67	256
Total Cases from 2020. 10. 01	834	592	1,426
Total Deaths from 2020. 10. 01	07	03	10

COVID 19 Alert Related Definitions

❖ Proposed Regional Alert levels

(Localised adaptation based on Guideline number PA/DDGPHS ii/3/Covid/Gen/2020/ (Sub6) dated 03. 11. 2020 of Director General of Health Services) – See http://www.health.gov.lk/moh_final/english/

Proposed Regional Alert Level for MOH Division		
Number	Definition	Proposed functioning targeting minimizing the spread
Regional Alert Level 1 MOH Division	No active cases in the MOH Division	 Entire MOH division function as in national alert level. (Currently Alert 2-3)
Regional Alert Level 2 MOH Division	One GN Division (within or bordering) is having active case(s)	 - Designated GN area or a part of GN area to function as Level 4. - Other areas function as in national alert level (Currently Alert 2-3)
Regional Alert Level 3 MOH Division	More than one GN Division (within or bordering) are having active case(s).	 - Designated GN area or a part of GN area to function as Level 4. - Other areas function as level 3
Regional Alert Level 4 MOH Division	Community spread within the Division.	 Entire MOH division to function as level 4.

❖ **Active Cases:** Cases became positive within last 14 days

❖ **High Risk GN areas:** GN area with one or more active cases.

Active Cases: Cases became positive within last 14 days

High Risk GN areas: GN area with one or more active cases.

Distribution of OVID 19 Cases in Kurunegala District

MOH Division		GN Areas with active cases (Only the GN Divisions with active cases are shown)	
Name (& Total Cases)	Proposed Regional Alert Level of MOH division for next week	Name	Number of active cases
Alawwa (36)	Level 3	Bujjomuwa	1
		Damunupola	1
		Galgamuwa South	2
		Galpottagama	1
		Kanameewala	1
		Koholana	2
		Lewdeniya	1
		Nugawela	1
		Othara Kiruwampola	1
		Welikare	4
		Welikare	2
Yattalgoda	1		
Ambanpola (14)	Level 1	-	-
Bamunakotuwa (10)		Kedapath Vehera	1
		Mahakeliya	3
Bingiriya (16)	Level 1	-	-
Galgamuwa (17)	Level 2	Hunugallewa	1
Ganewatta (23)	Level 1	-	-
Giribawa (3)		Sandagala	1
Ibbagamuwa (26)	Level 3	Daramitipola	6
		Kanduluwa	1
		Meddeketiya	1
		Periya Kadunelawa	1
		Puswellegama	1
		Udawela	1
		Wadupola	1
Katupotha (23)	Level 3	Kekunagolla	1
		Panavitiya	1
Kobeigane (4)	Level 1	-	-
Kotawehera (3)	Level 2	Monnekulama	1
Kuliyapitiya (91)	Level 3	Diyadora Ihala Watta	1
		Esseddawa	1
		Inguruwatta	3

Active Cases: Cases became positive within last 14 days

High Risk GN areas: GN area with one or more active cases.

		Wadugedara	1
Kurunegala (56)	Level 3	Bamunugedara	2
		Malkaduwawa	1
		Malkaduwawa Colony South	2
Maho (11)	Level 1	-	-
Mallawapitiya (58)	Level 3	Hengawa	1
		Indulgodakanda	2
		Koralegedara	1
		Thorayaya	3
Maspotha (3)	Level 3	Maspotha	1
		Pellandeniya	1
Mawathagama (22)	Level 3	Bandaragalawatta	3
		Mawathagama	2
		Mawathagama West	1
MC Kurunegala (61)	Level 3	Kurunegala Town - Norh East	2
		Kurunegala Town - South	1
		Theliyagonna	1
Narammala (28)	Level 3	Embalapola	1
		Godakooruwa	2
		Kadahapola	1
		Maravita	1
		Muthugala West	1
		Narammala	3
Nikaweratiya (6)	Level 1	-	-
Panduwasnuwara East (5)	Level 1	-	-
Panduwasnuwara West (11)	Level 3	Konwewa	1
		Mandapola	1
Pannala (108)	Level 3	Bammanna	1
		Eriyagolla	1
		Medirivila	1
		Mohottawa	1
		Mummana	23
		Mutugalayaya	3
		Narangamuwa	1
		Wettewa	8
Polgahawela (116)	Level 3	Bandawa	9
		Delgolla	5
		Ganegoda North	1
		Gorokgahapotta	1
		Handugala	1
		Hondella	1
		Imbulgoda	1
		Kotambule	1
		Mahapitiya	4
		Mawathagama	1
		Meddalanda	5

Active Cases: Cases became positive within last 14 days

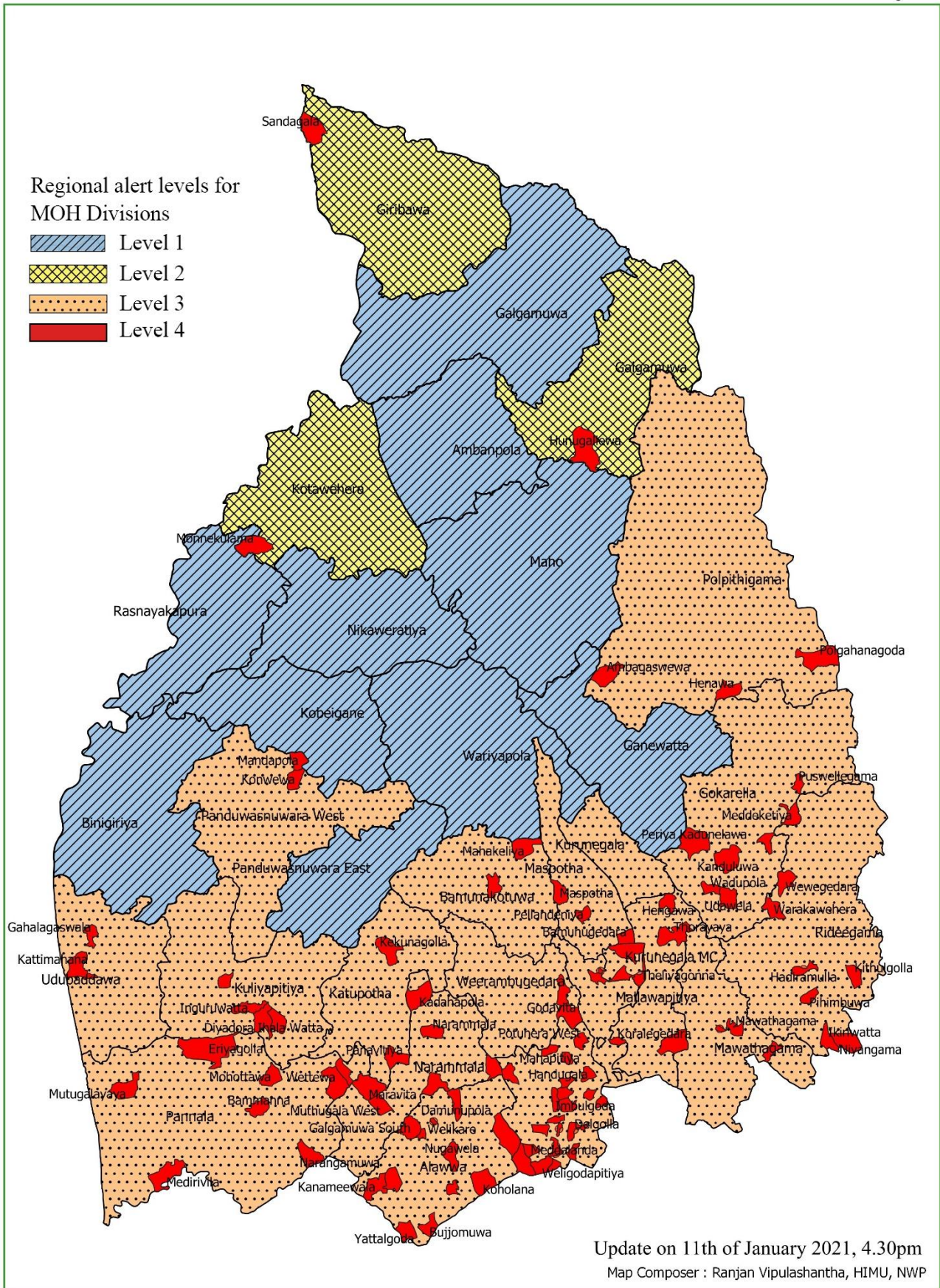
High Risk GN areas: GN area with one or more active cases.

		Morugama	1
		Nahakotamada	1
		Oruliyadda	6
		Parabevila	1
		Polgahawela South	1
		Polpitiya North	1
		Potuhera West	1
		Rathmalgoda	2
		Tenpana	1
		Wadakada	1
		Weligodapitiya	1
Polpithigama (15)	Level 3	Ambagaswewa	1
		Henawa	5
		Polgahanagoda	1
Rasnayakapura (0)	Level 1	-	-
Rideegama (39)	Level 3	Hadiramulla	1
		Ikiriwatta	4
		Kithulgolla	1
		Niyangama	2
		Pihimbuwa	1
		Warakawehera	1
		Wewegedara	1
Udubaddawa (9)	Level 3	Gahalagaswala	1
		Kattimahana	2
Wariyapola (4)	Level 1	-	-
Weerambagedara (18)	Level 3	Godavita	1
		Ranjanagama	1
Total (Cumulative Total :834)			189

COVID-19 Risk Level Map in Kurunegala District

Regional Risk level assessment based on last 14 days reported cases

(Period 28th Dec 2020 to 10th January 2021)



Ac

High Risk GN areas: GN area with one or more active cases.

Distribution of COVID 19 Cases in Puttlam District

MOH Division		GN Areas with active cases (Only the GN Divisions with active cases are shown)	
Name (& Total Cases)	Proposed Regional Alert Level of MOH division for next week	Name	Number of active cases
Anamaduwa (3)	Level 1	-	-
Arachchikattuwa (64)	Level 1	-	-
Chilaw (123)	Level 3	Maikkulama	6
		Munneshwaram	1
		Wattakkaliya	2
		Weralabada North	3
Dankotuwa (188)	Level 3	Dankotuwa South	6
		Dankotuwa West	1
		Haldanduwana North	22
		Haldanduwana West	6
		Jankurawela	1
		Lihiriyagama	1
		Pahala Bujjampola	1
		Pahala Mohottimulla	2
Kalpitiya (22)	Level 2	Narakkaliya	6
Karuwalagasswewa (2)	Level 1	-	-
Madampe (16)	Level 3	Irattakulama South	1
		Pambala	3
		Pambala South	1
Mahawewa (11)	Level 3	Iranavila West	1
		Thoduwawa North	1
Mundalama (15)	Level 3	Kanamula South	1
		Palasola	1
		Sinnapaduwa	5
		Tharakudivilluwa	1
Nattandiya (61)	Level 3	Ihala Mavila	1
		Kachchirawa	1
		Koswatta South	2
		Lansigama	1
		Maningala	13
		Mudukatuwa South	1
		Pahala Kauneriya North	1
		Pahala Thabbowa	2
Thammana	2		

Active Cases: Cases became positive within last 14 days

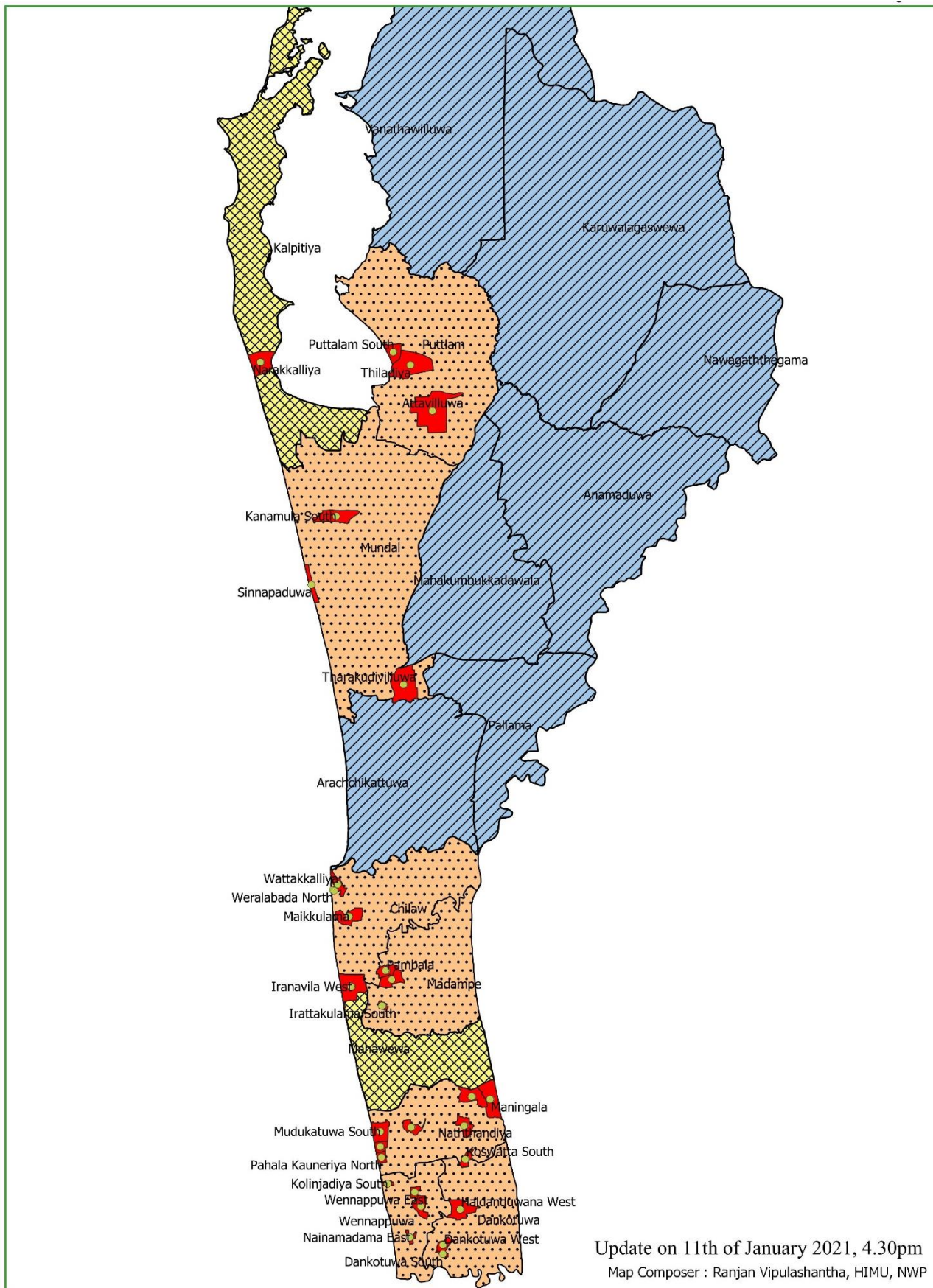
High Risk GN areas: GN area with one or more active cases.

Nawagaththegama ()	Level 1	-	-
Pallama (14)	Level 1	-	-
Puttalam ()13	Level 3	Attavilluwa	2
		Puttalam South	2
		Thiladiya	1
Vanathavilluwa ()	Level 1	-	-
Wennappuwa (61)	Level 3	Bandirippuwa West	5
		Bolana	1
		Bolawatta	1
		Kolinjadiya South	7
		Nainamadama East	1
		Ulhitiyawa South	2
		Wennappuwa East	1
Total (Cumulative Total :593)			67

COVID-19 Risk Level Map in Puttlam District

Regional Risk level assessment based on last 14 days reported cases

(Period 28th Dec 2020 to 10th January 2021)



Active Cases: Cases became positive within last 14 days
High Risk GN areas: GN area with one or more active cases.

Distribution of Contacts under quarantine by MOH Divisions

In Kurunegala District (28. 12. 2020 – 06. 01. 2021)

SN	MOH Area	Total No Quarantined Since 2020. 10. 01	No of Contacts under quarantine
1	Alawwa	1451	177
2	Ambanpola	229	5
3	Bamunakotuwa	354	14
4	Bingiriya	547	41
5	Galgamuwa	1165	68
6	Ganewaththa	429	120
7	Giribawa	297	22
8	Ibbagamuwa	1400	109
9	Katupotha	1451	42
10	Kobeigane	468	31
11	Kotawehera	167	8
12	Kuliyapitiya	1720	195
13	Kurunegala	853	99
14	Maho	368	38
15	Mallawapitiya	2583	431
16	Mawathagama	1796	130
17	MC Kurunegala	641	98
18	Narammala	1501	86
19	Nikawaratiya	752	21
20	Panduwasnuwara-E	640	60
21	Panduwasnuwara-W	993	119
22	Pannala	4068	534
23	Polgahawela	2571	741
24	Polpithigama	1936	83
25	Rasnayakapura	115	7
26	Rideegama	1224	290
27	Udubaddawa	1105	97
28	Wariyapola	806	11
29	Weerambagedara	886	63
	Total	32,516	3,740

Date of Data Source: 2021. 01. 11

Active Cases: Cases became positive within last 14 days

High Risk GN areas: GN area with one or more active cases.

Distribution of Contacts under quarantine by MOH Divisions

In Puttlam District (08. 01. 2021)

SN	MOH Area	Total No Quarantined Since 2020. 10. 08	No of Contacts under quarantine
1	Anamaduwa		26
2	Arachchikattuwa		29
3	Chilaw		47
4	Dankotuwa		73
5	Kalpitiya		8
6	Karuwalagaswewa		35
7	Madampe		106
8	Mahawewa		97
9	Mundel		170
10	Nattandiya		28
11	Pallama		54
12	Puttlam		180
13	Wennappuwa		67
	Total		920

Date of Data Source: 2021. 01. 04

COVID 19 Specific Investigations

PCR Activities

	Kurunegala		Puttlam		NWP
	Since 2020. 10. 01	Since 2020. 12. 28 to 10. 01. 2021	Since 2020. 10. 01 to 2021. 01. 02	Since 2021. 01. 03 to 2021. 01. 09	
PCR Sample Collected - In-OPD	-	-	6,055	628	xx
PCR Sample Collected - In-ward	1,605	48			xx
PCR Sample Collected - Field	21,737	2,575	7,338	100	xx
Total Sample Collected	23,342	2,623	13,393	728	29,023

Distribution of COVID 19 diagnosed patients in Healthcare Institutions

Treatment Centres and Intermediate Centres	Bed Capacity	Patient Number 2021. 01. 10 Midnight	Admission within Last Week (20/12/2020- 27/12/2020)
Kurunegala			
BH Galgamuwa	33	25	
DH Ambanpola	50	28	
Dambadeniya Intermediate Care Centre	300	279	
DH Narammala	60	51	
Giriulla Brandix		374	
Total	443	757	
Bingiriya Intermediate Care Centre	550	-	
Iranawila Treatment Centre	141	106	
DH Dankotuwa	77	69	
Total	768	175	
Total of Province	1,211	932	

For further details, Contact

Telephone : +94 37 2223479 (Ext – 215)

+94 37 2225582 Fax : +94 37 2225581

eMail : ccpnwp2014@gmail.com, info@healthdept.nw.gov.lk

Web : www.healthdept.nw.gov.lk



Note: There could be discrepancy in data due to practical reasons. Any errors will be corrected and shown in next Issue.

Data Source: Regional directorates of health services Kurunegala & Puttlam.